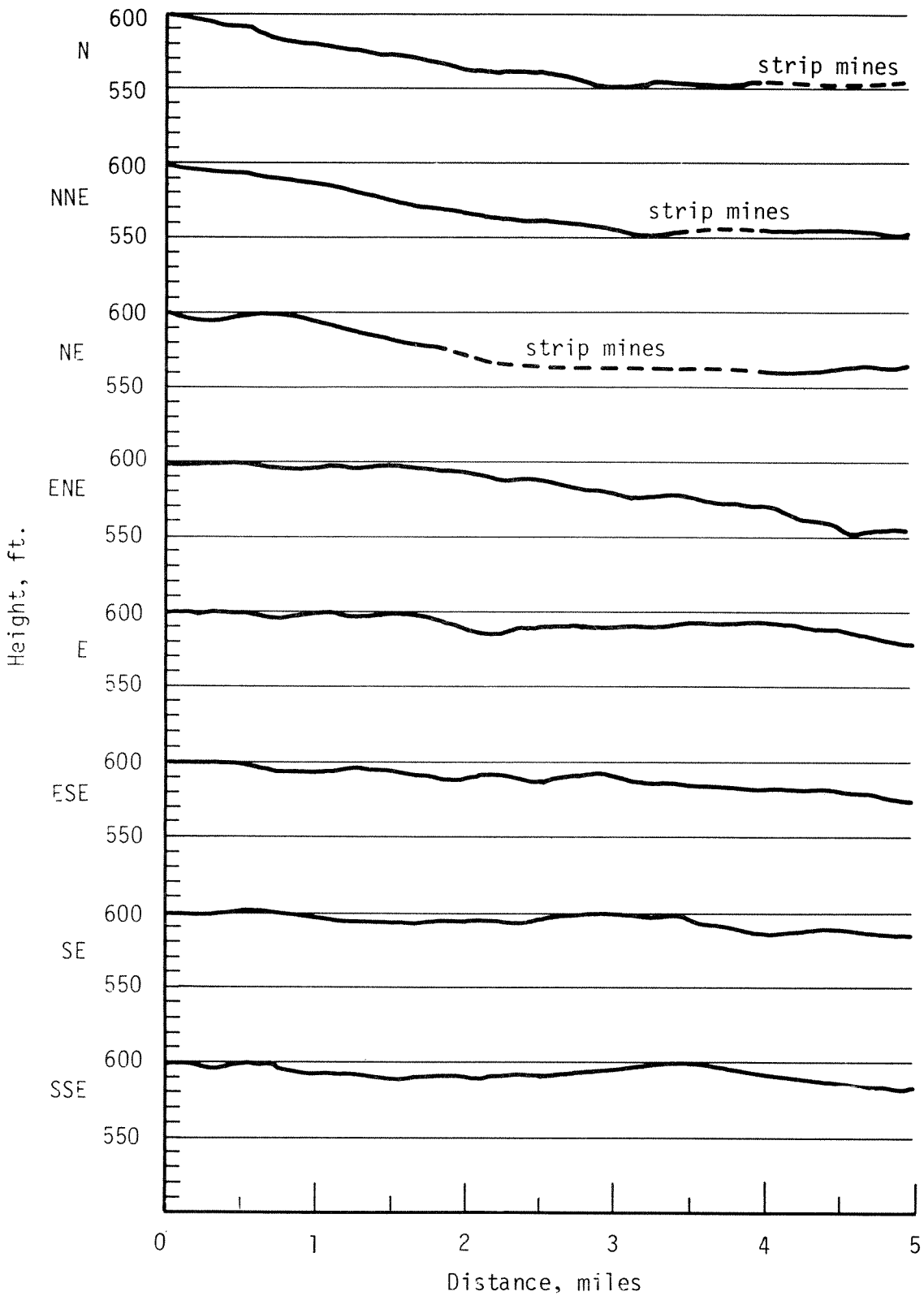

BRAIDWOOD STATION
UPDATED FINAL SAFETY ANALYSIS REPORT

FIGURE 2.3-23

TOPOGRAPHICAL CROSS SECTIONS WITHIN A 10-MILE RADIUS OF THE BRAIDWOOD SITE (SHEET 1 OF 3)

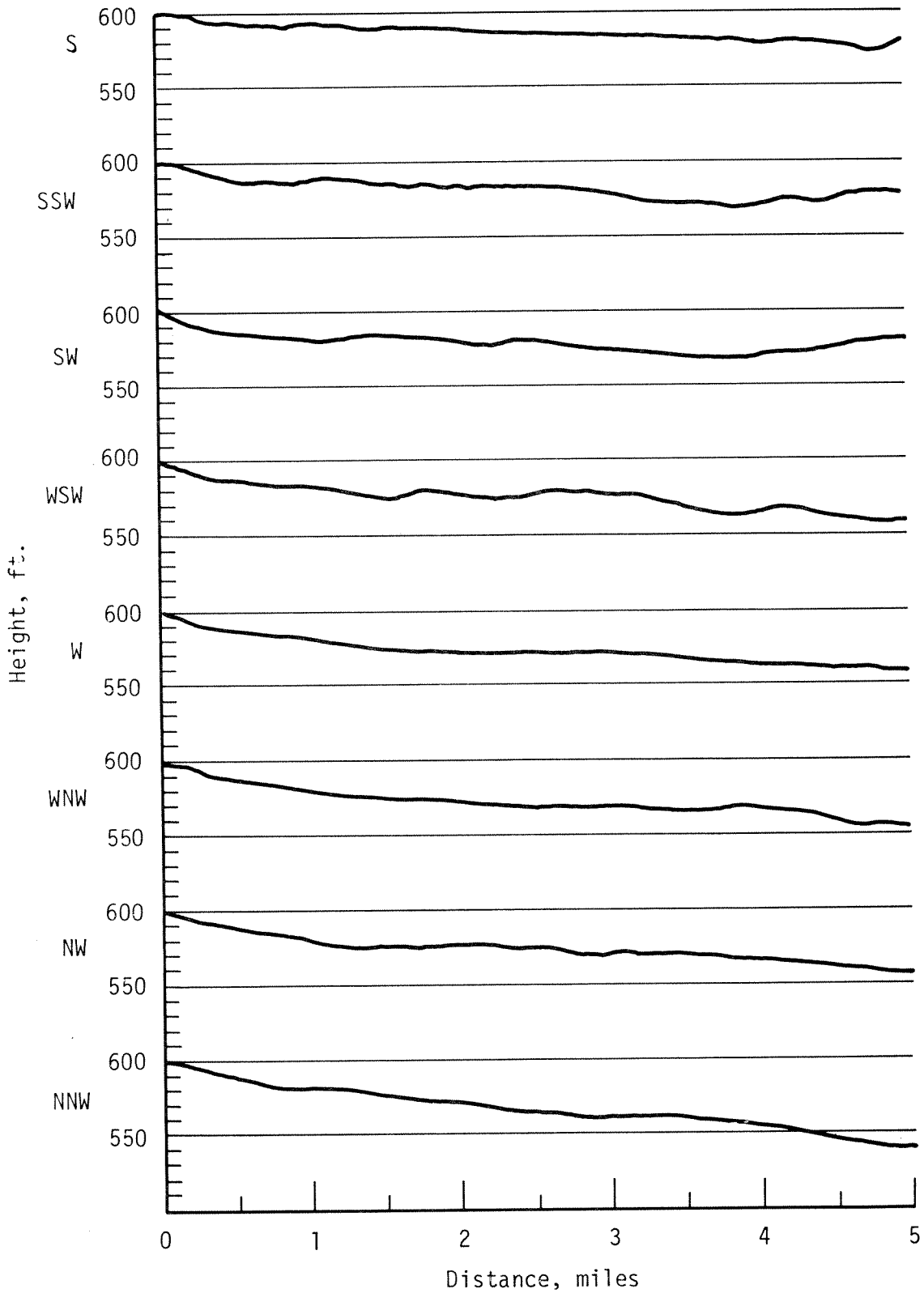

BRAIDWOOD STATION
UPDATED FINAL SAFETY ANALYSIS REPORT

FIGURE 2.3-23

TOPOGRAPHICAL CROSS SECTIONS WITHIN A 10-MILE RADIUS OF THE BRAIDWOOD SITE (SHEET 2 OF 3)



BRAIDWOOD STATION
UPDATED FINAL SAFETY ANALYSIS REPORT

FIGURE 2.3-23

TOPOGRAPHICAL CROSS SECTIONS WITHIN A 10-MILE RADIUS OF THE BRAIDWOOD SITE (SHEET 3 OF 3)