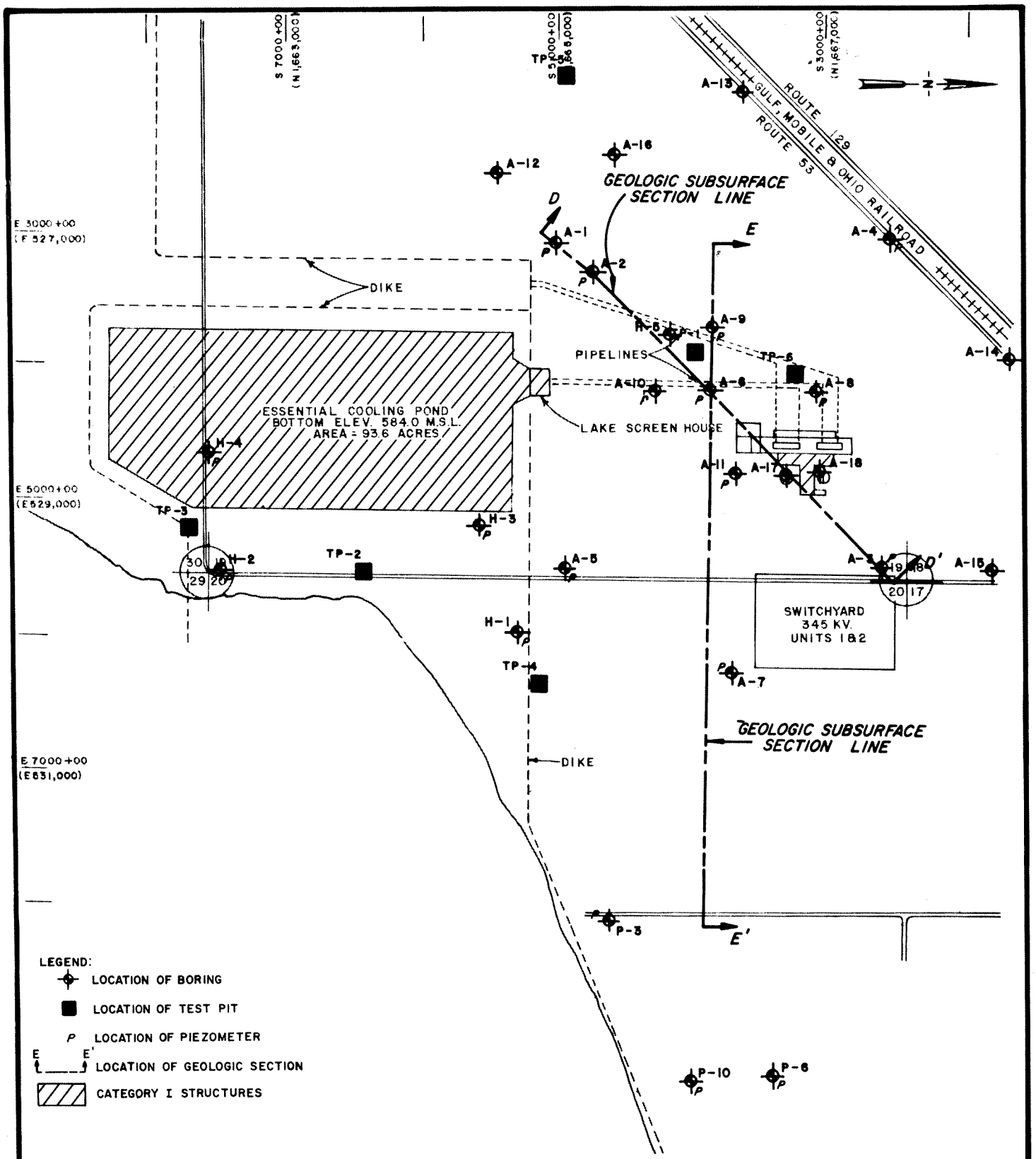

NOTE:
1. SECTIONS D-D' AND E-E' ARE SHOWN ON FIGURES 2.5-23 AND 2.5-24, RESPECTIVELY.

500 0 FEET 500 1000

DRAWING REFERENCE:
TITLED: PROPERTY DEVELOPEMENT, BRAIDWOOD SITE
BY: SARGENT & LUNDY, ENGINEERS
FOR: COMMONWEALTH EDISON COMPANY
DRAWING NO.: M-2
DATED: 2-12-73

BRAIDWOOD STATION
UPDATED FINAL SAFETY ANALYSIS REPORT

FIGURE 2.5-16

PLOT PLAN
(SHEET 1 OF 5)

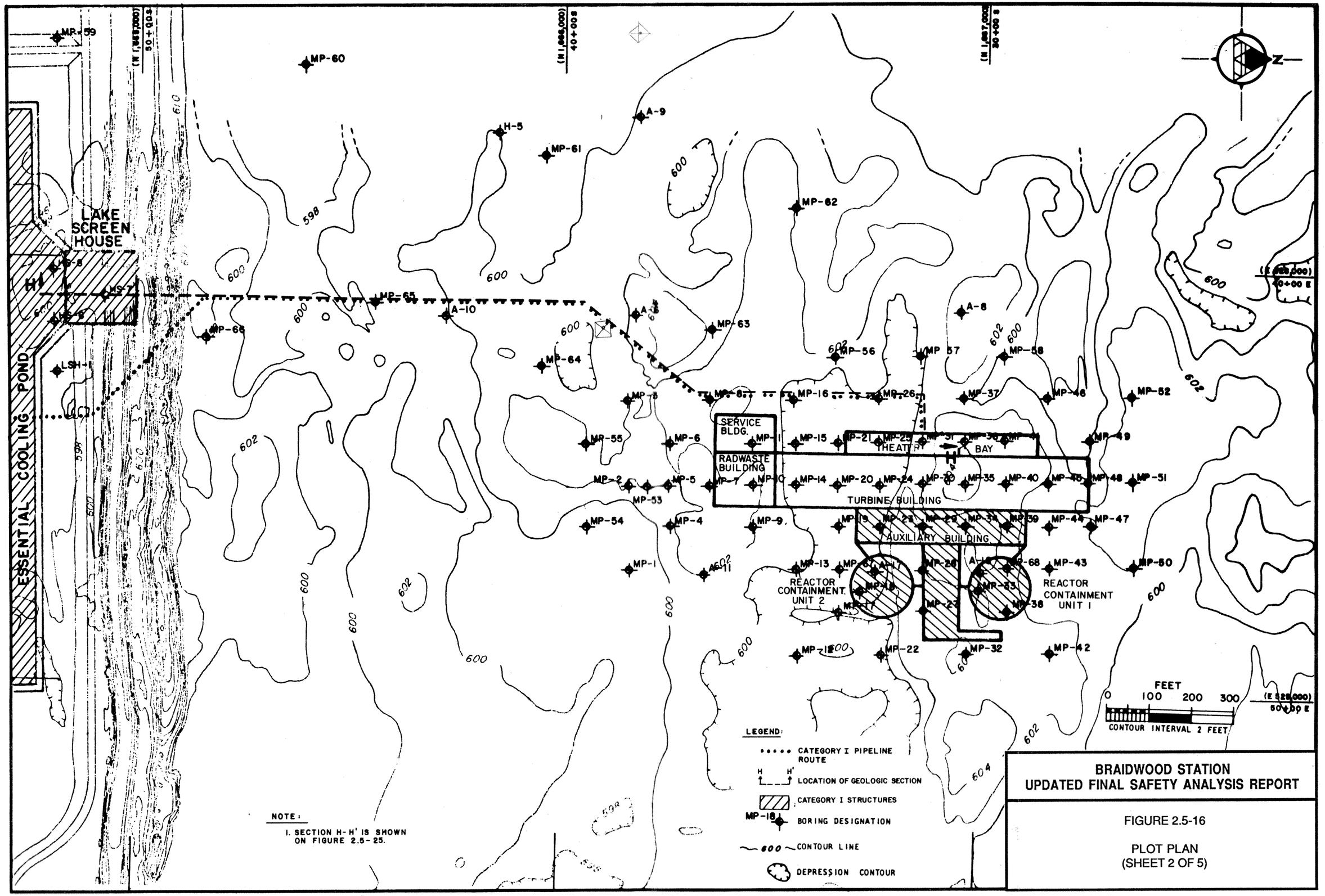

BRAIDWOOD STATION
UPDATED FINAL SAFETY ANALYSIS REPORT

FIGURE 2.5-16

PLOT PLAN
(SHEET 2 OF 5)

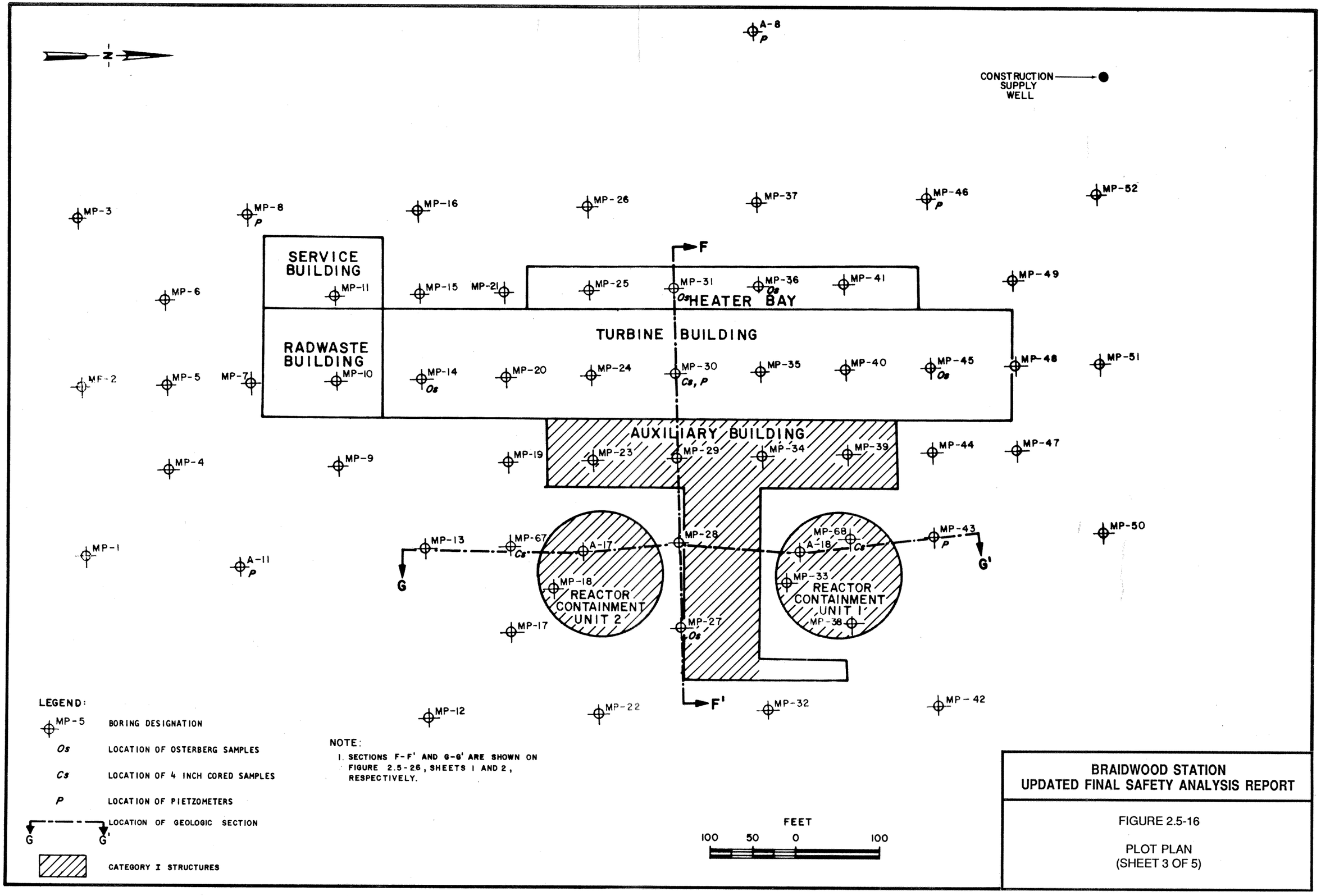

BRAIDWOOD STATION
UPDATED FINAL SAFETY ANALYSIS REPORT

FIGURE 2.5-16

PLOT PLAN
(SHEET 3 OF 5)

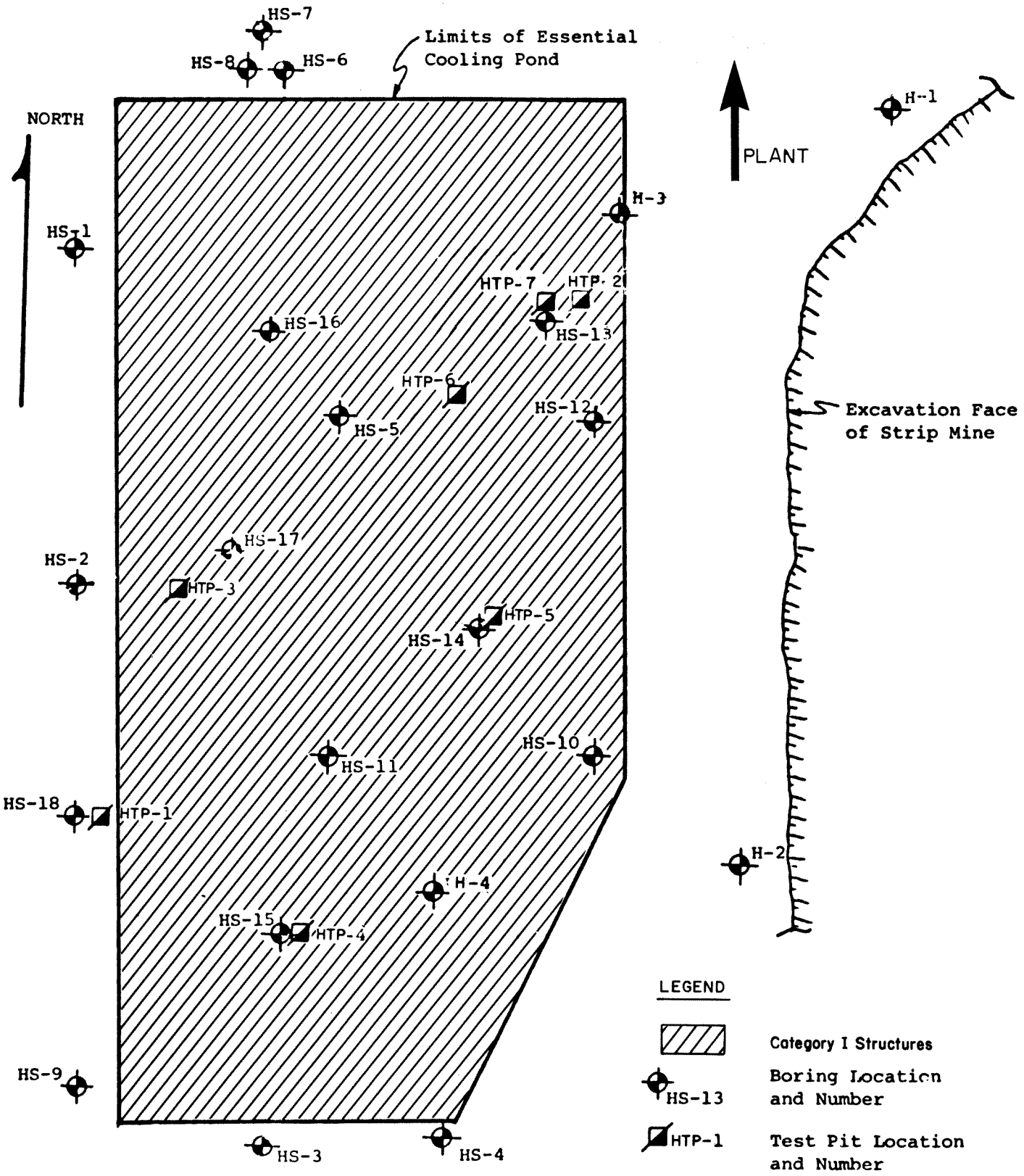

BRAIDWOOD STATION
UPDATED FINAL SAFETY ANALYSIS REPORT

FIGURE 2.5-16

PLOT PLAN
(SHEET 4 OF 5)

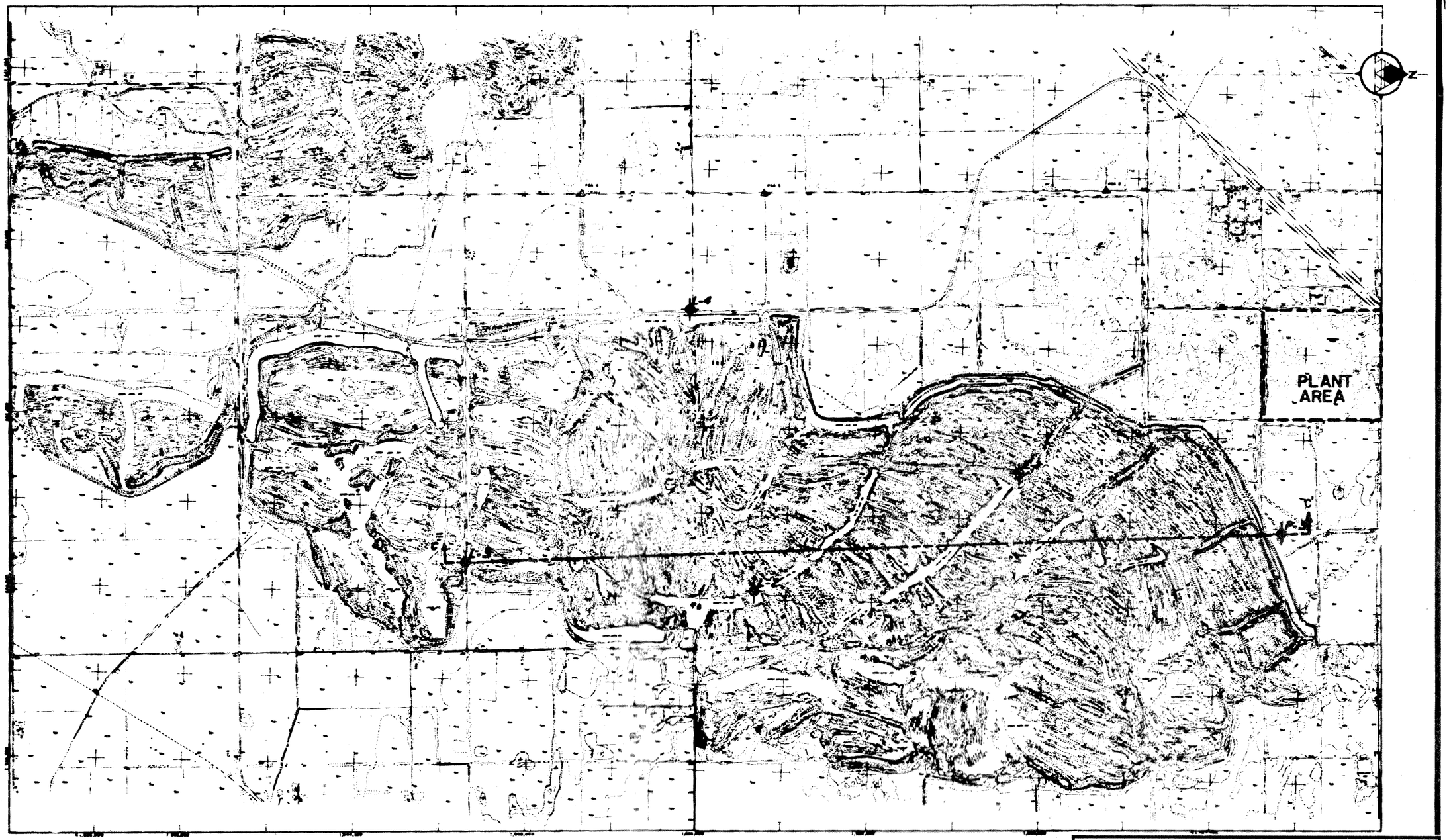

LEGEND :

C ——— C' LOCATION OF GEOLOGIC SECTION

FEET

CONTOUR INTERVAL 20 FEET

NOTE :

1. SECTION C–C' IS SHOWN ON FIGURE 2.5-22.

REFERENCE:

FROM PHOTO GRAMMETRIC METHODS BY AIRMAPS INC., DATED: 8-18-72

BRAIDWOOD STATION
UPDATED FINAL SAFETY ANALYSIS REPORT

FIGURE 2.5-16

PLOT PLAN
(SHEET 5 OF 5)